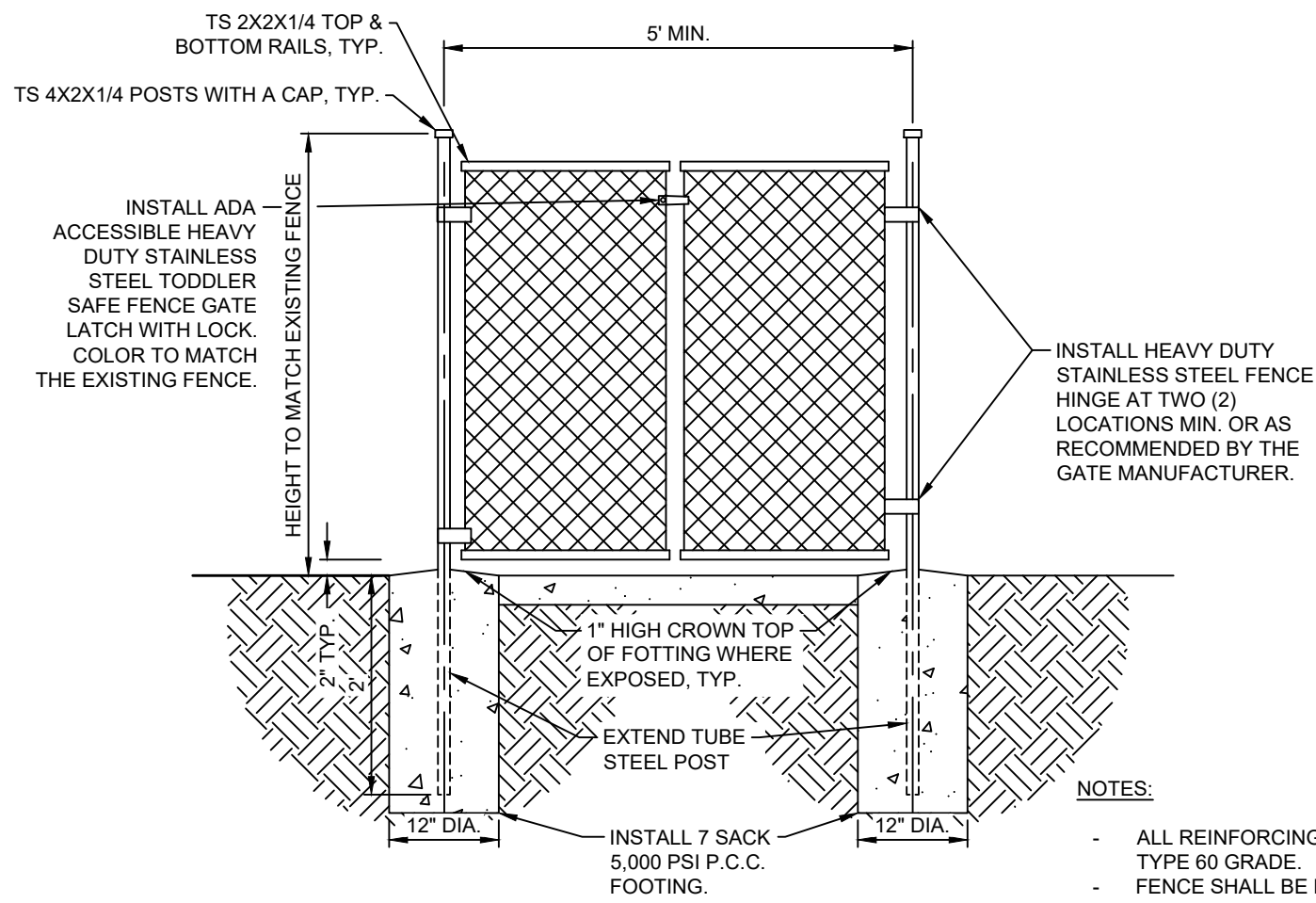
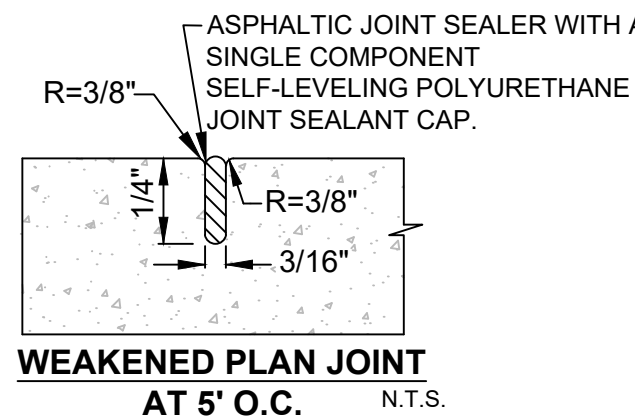
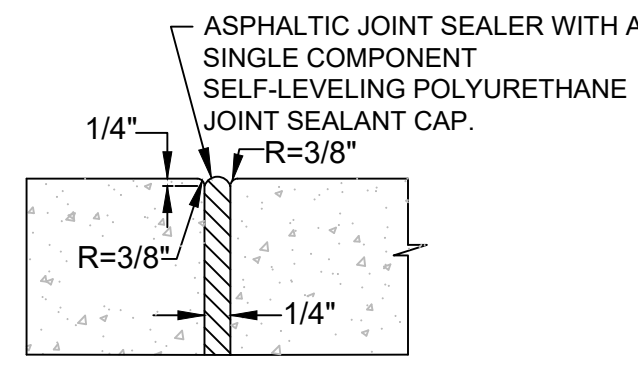
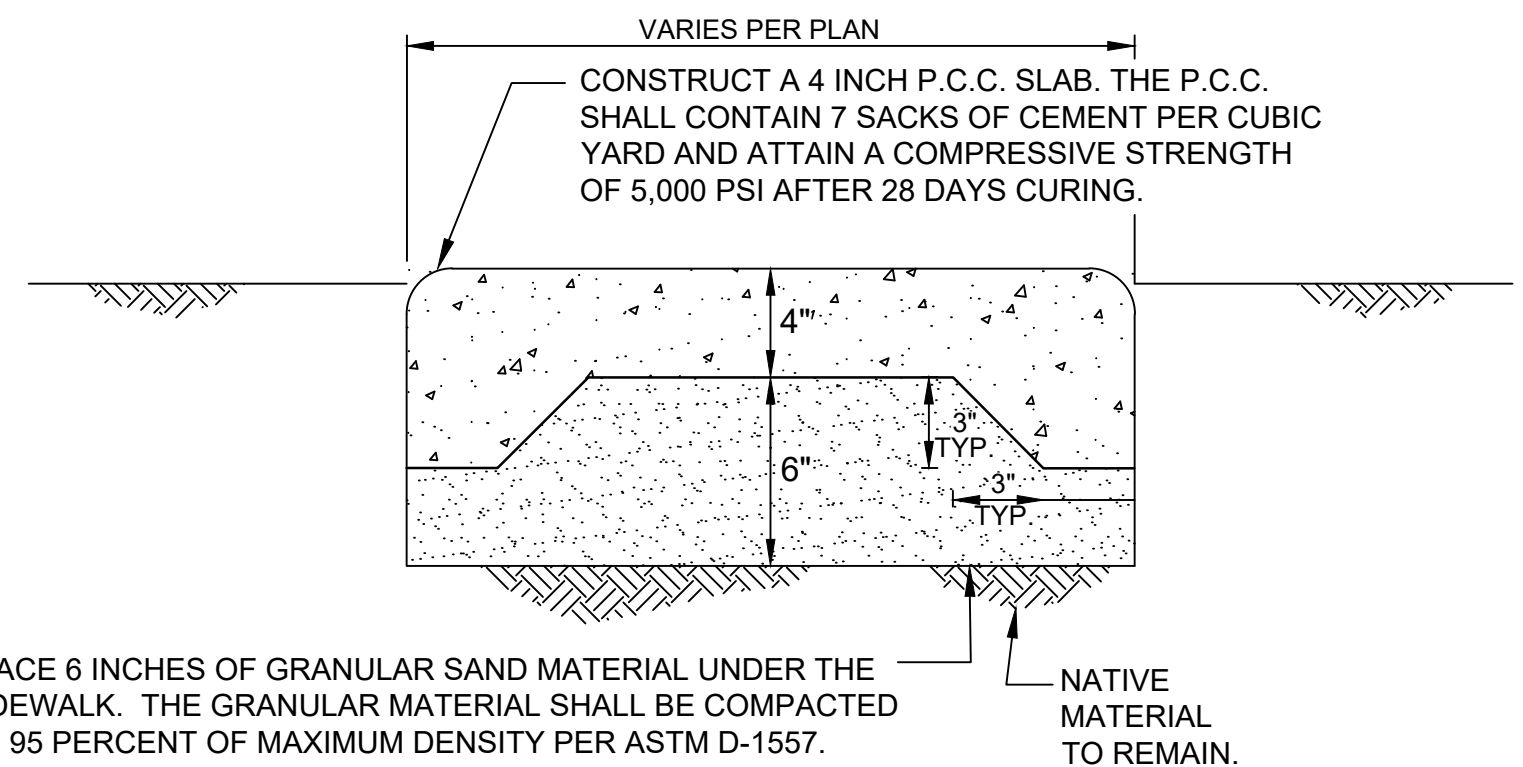


DETAIL A



NOTES:

- ALL REINFORCING STEEL SHALL BE TYPE 60 GRADE.
- FENCE SHALL BE POWDER COATED WITH THE PAINT TO MATCH EXISTING FENCE COLOR.



STEEL REMOVABLE BOLLARD

NOT TO SCALE

A

1 2

PEDESTRIAN ACCESS GATE DETAIL

NOT TO SCALE

B

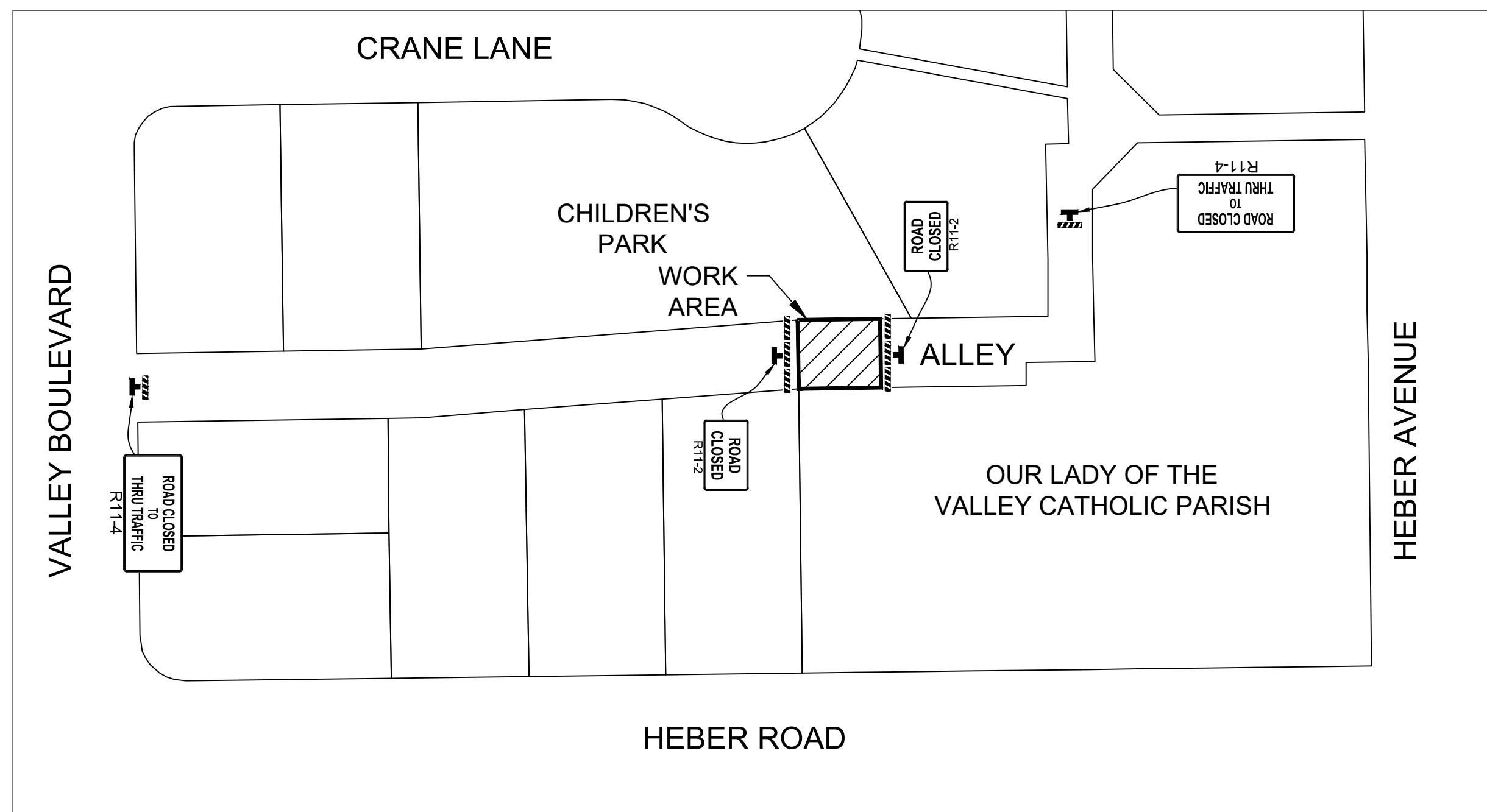
1 2

CONCRETE ACCESS WAY DETAIL

NOT TO SCALE

C

1 2



TEMPORARY TRAFFIC CONTROL FOR
CONSTRUCTION OF ADA ACCESSIBLE WALKWAY



NOT TO SCALE

TRAFFIC CONTROL LEGEND

ITEM NO.	ITEM DESCRIPTION	
1.	TYPE III BARRICADE	
2.	WARNING/REGULATORY SIGN	
3.	WORK AREA	

The Holt Group, Inc.

ENGINEERING • PLANNING • SURVEYING

EL CENTRO OFFICE
1601 N. Imperial Ave.
El Centro, CA 92243
(760) 337-3883

BLYTHE OFFICE
201 E. Hobsonway
Blythe, CA 92225
(760) 922-4658

NO.	REVISIONS:	APPROVED	DATE

UNAUTHORIZED CHANGES & USES: The engineer preparing these plans will not be responsible for, or liable for, unauthorized changes to or uses of these plans. All changes to the plans must be in writing and must be approved by the preparer of these plans.

DESIGN BY:

FHG

DRAWN BY:


CG, LNM

CHECKED BY:

JGH

PROJECT BENCH MARK:

THE PROJECT BENCHMARK IS A STANDARD DISK STAMPED "VGN GPS-19 RESET 1994" SET IN AN IMPERIAL IRRIGATION DISTRICT CONCRETE HEADWALL OF A CONCRETE BOX CULVERT. TO REACH THE BENCHMARK, GO 0.50 MILES EAST ON WILLOUGHBY ROAD FROM THE INTERSECTION OF DOGWOOD ROAD AND WILLOUGHBY ROAD TO WARE ROAD; THEN GO 163.50 NORTH ALONG WARE ROAD AND THE STATION TO THE LEFT, WEST 18.50 FEET FROM WARE ROAD CENTERLINE.
PROJECT ELEVATION: 1000.34' (NAVD 88+1000)



PREPARED UNDER THE DIRECT SUPERVISION OF:

JAMES G. JACK* HOLT
04/03/2025
DATE

31773

R.C.E. NO.

12/31/26

REG. EXP.

PROJECT TITLE:

HEBER PUBLIC UTILITY DISTRICT
ADA ACCESS IMPROVEMENT FOR
CHILDREN'S PARK PROJECT

SHEET CONTENT:

DETAILS AND TRAFFIC
CONTROL PLAN

SHEET

2

OF 2 SHEETS

JOB NO.

744.087E